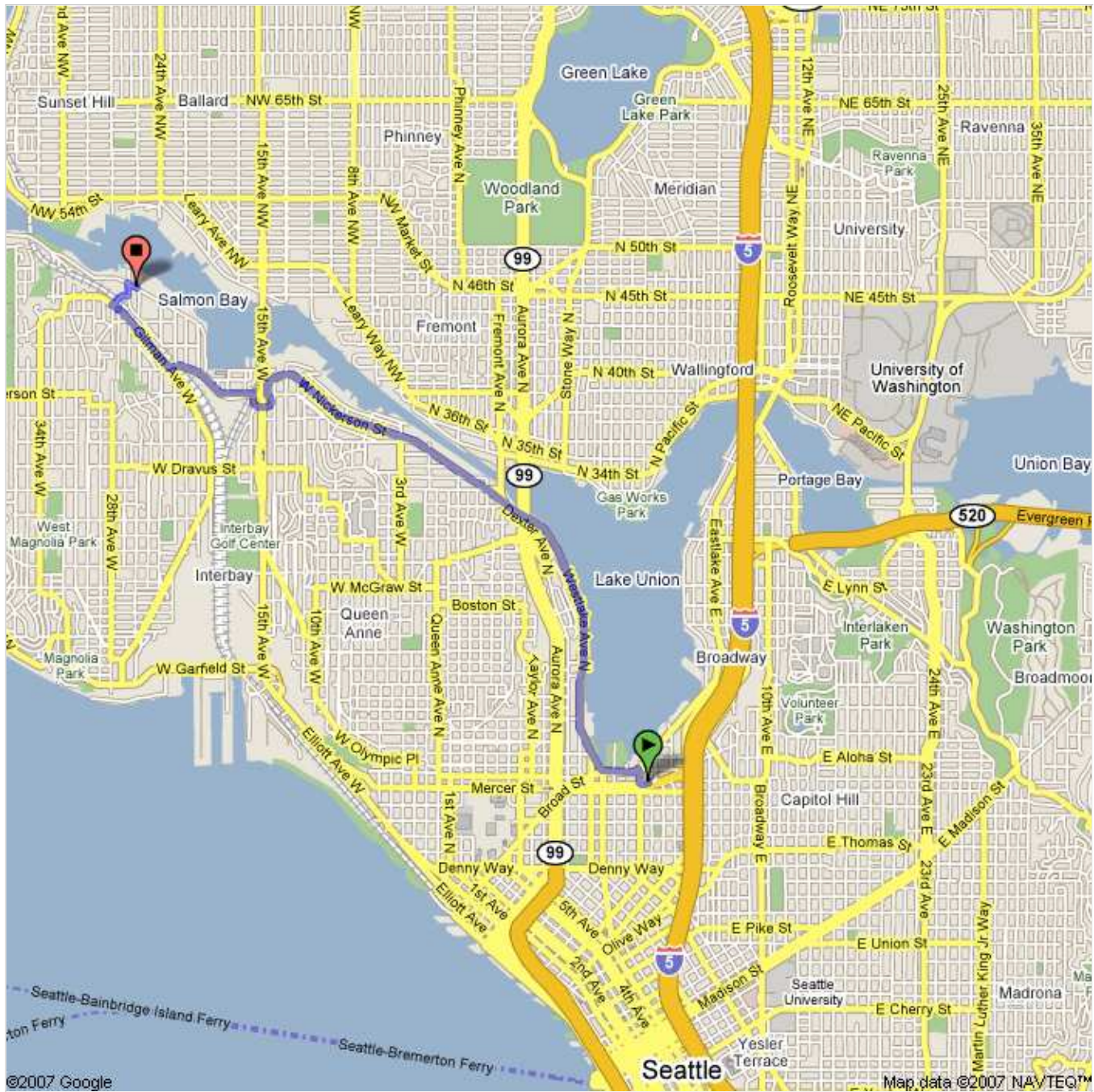





Start **Unknown road**
End **2620 W Commodore Way**
Seattle, WA 98199
Travel **4.7 mi – about 13 mins**

Get Google Maps on your phone
Text the word "GMAPS" to 466453



Unknown road

Drive: 4.7 mi – about 13 mins

- | | |
|---|------------------|
| 1. Head west | 157 ft |
| ➔ 2. Keep right at the fork, follow signs for Seattle Center/Aquarium | 135 ft |
| ➔ 3. Turn right at Fairview Ave N | 400 ft |
| ➔ 4. Turn left at Valley St | 0.2 mi |
| ➔ 5. Turn right at Westlake Ave N | 1.6 mi 3 mins |
| 6. Continue on Nickerson St | 1.5 mi 5 mins |
| ➔ 7. Turn left onto the ramp to W Emerson St | 0.2 mi |
| ➔ 8. Turn left at W Emerson St | 0.5 mi 1 min |
| ➔ 9. Turn right at Gilman Ave W | 0.4 mi 1 min |
| ➔ 10. Turn right at W Fort St | 0.1 mi |
| ➔ 11. Turn left at 27th Ave W | 318 ft |
| ➔ 12. Turn right at W Commodore Way | 249 ft |

2620 W Commodore Way Seattle, WA 98199

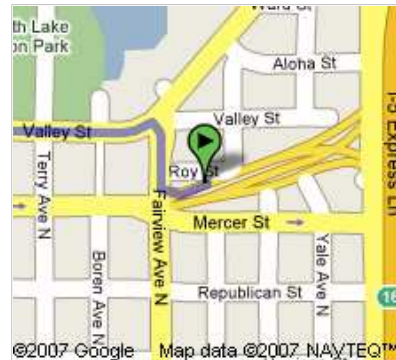
These directions are for planning purposes only. You may find that construction projects, traffic, or other events may cause road conditions to differ from the map results.

Map data ©2007 NAVTEQ™, Sanborn

Overview



Start



End



Map data ©2007 NAVTEQ™, Sanborn